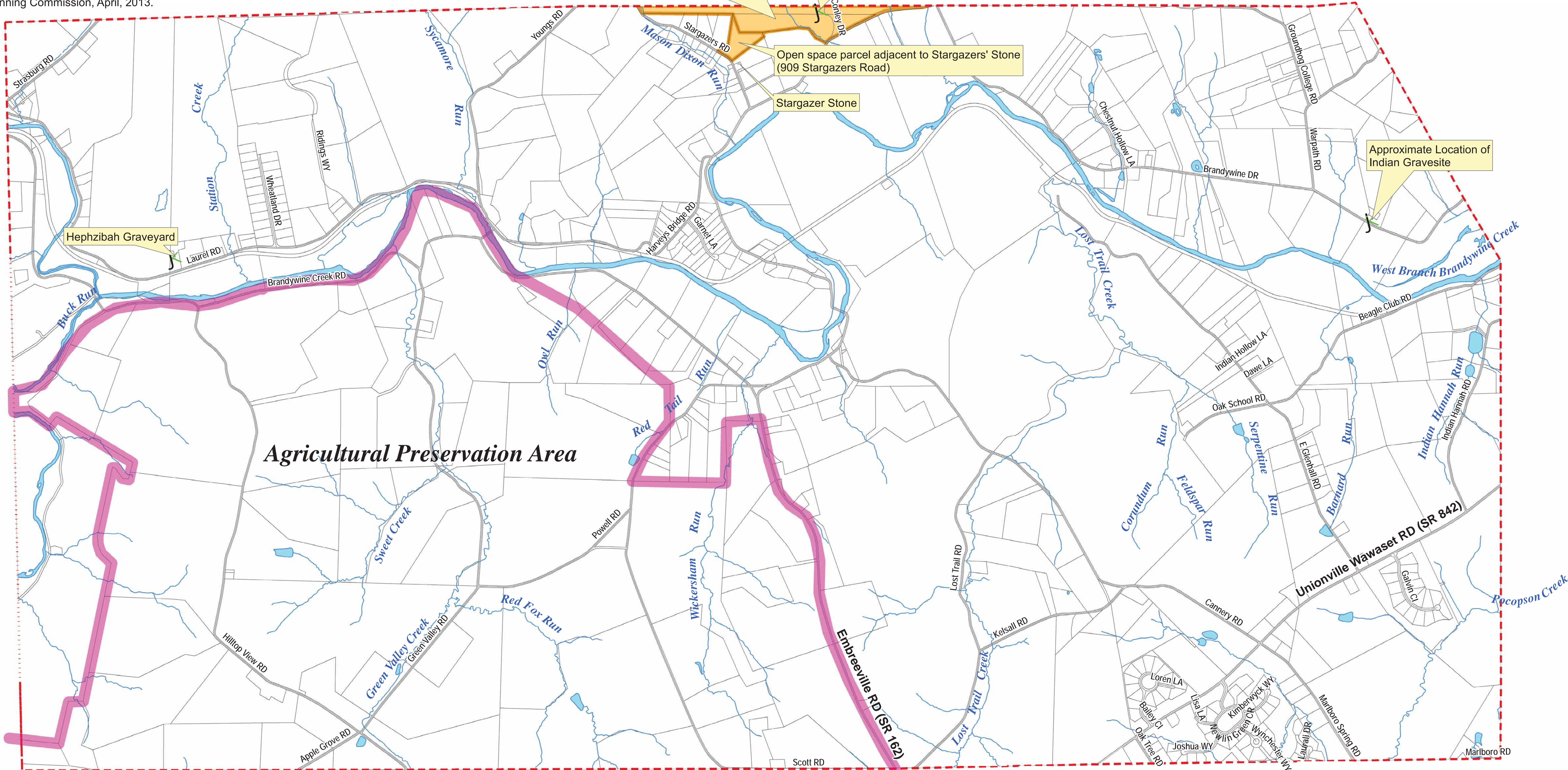


SOURCE NOTES:

1. Basemap information from Chester County GIS Department.
2. Official map content designations by Newlin Township Planning Commission, April, 2013.





Agricultural Preservation Area

The following are the key features being added to the map reflecting elements that were addressed in the Unionville Area Regional Comprehensive Plan approved in January 2011:

- At the top center of the map is the Embreeville Complex property that includes about 21 acres within Newlin Township. Newlin intends to try and procure this property for use as parks and open space.
- Also on the above property is the Indian Hannah Grave site with is a significant historic site for Newlin and Chester County and efforts are under way to protect it as an archaeological site.
- 909 Stargazer Road is located just southwest of the Embreeville Complex. This Open Space tract was purchased by the Township in 2012. It is adjacent to the property containing the Stargazer Stone and the Township's maintenance property.
- To the right on the map in East Newlin, along Brandywine Drive, is an Indian Burial Site which is also of historical significance and efforts are underway to preserve it as an archaeological site.
- To the left on the map in West Newlin, is another grave site. This is the early Hephzibah Church burial grounds that go back to the 1700s. This is also of historical significance and could be an archaeological site.
- Lastly, there is the area outlined in magenta denoting an Agricultural Preservation Area. This is addressed in the Comprehensive Plan in Chapter 13 - Future Land Use Plan. As this area represents the agricultural core within Newlin, the principal goal, as stated, is to continue to protect this area for agricultural use.

LEGEND:

-  Open space designations and reservations
-  Historical and archaeologically significant sites

